










LEXFEST 2006



Saturday Morning to Road Atlanta

Directions from Holiday Inn Express to Road Atlanta

-  1: Start out going NORTH on CHAMBLEE DUNWOODY RD toward SAVOY DR. <0.1 miles [Map](#)
-  2: Turn RIGHT onto SAVOY DR. 1.0 miles [Map](#)
-  3: Merge onto I-285 E / GA-407 E. 2.3 miles [Map](#)
-  4: Merge onto I-85 N / GA-403 N via EXIT 33B toward GREENVILLE. 34.3 miles [Map](#)
-  5: Take the GA-53 exit- EXIT 129- toward BRASELTON / HOSCHTON. 0.2 miles [Map](#)
-  6: Turn LEFT onto GA-53 / GREEN ST. Continue to follow GA-53. 4.4 miles [Map](#)
-  7: End at **5300 Winder Hwy** Braselton, GA 30517-1710, US [Map](#)

Total Est. Time: 46 minutes **Total Est. Distance:** 42.41 miles

When you get off the highway, you will make a left over the bridge, you will pass a Zaxbys and a Wendys. Continue straight, Road Atlanta will be on the left after the BBS facility.

Once you are at the track, go across the Suzuki Bridge, pass the flag pole stand. On the left hand side on the corner of the corrals there will be a big sign that says LEXFEST 2006. 'Real' race starts at 11:45 am, but before that there are other track events.

More information:

<http://www.roadatlanta.com> 770-967-6143

Free 411 1-800-373-3411

Mike (1SICKLEX) 770-843-1723